


© em-ai 2016

| | | | | | | | | | | | | | |
|-------------------|------------------|----------------------|---------|------------------------------|---|------------------|--|---|--|--|--|------------------|--|
| PLANUNGSPHASE | | | | PLANINHALT | | BAUHERR | | FREIGABE | | ARCHITEKTUR / INNENARCHITEKTUR | | FREIGABE | |
| Vorentwurf | | | | Lageplan mit EG | | Gemeinde Rastede | |  | | 26122 Oldenburg, Stau 144, info@vp-ai.de | | T. 0441.48063728 | |
| MASSTAB | ERSTELLUNGSDATUM | GEZEICHNET | GEPRÜFT | PROJEKT | | | | | | | | | |
| 1:500 | 08.04.2016 | MSC | BEC | Grundschule Rastede-Kleibrok | | | | | | | | | |
| em-ai PROJEKT NR. | | em-ai ZEICHNUNGS NR. | | INDEX | 26180 Rastede, Zur-Windmühlen-Straße 17 | | | | | | | | |
| 16009 | | GP 0.01 | | V00 | | | | | | | | | |



| Gebäudekennwerte Neubau: | | |
|--------------------------|-----------|-----------|
| | NGF | BGF (a) |
| EG | 707.26m² | 831.34m² |
| 1.OG | 502.97m² | 573.77m² |
| Σ | 1210.23m² | 1405.11m² |
| <div><div></div></div> | Abbruch | |
| <div><div></div></div> | Umbau | |
| <div><div></div></div> | Neubau | |

KENNWERTE

Grundfläche Hauptgebäude

3.874 m²

Grundstücksfläche Flurstück 92/101

8.121 m²

GRZ (Grundflächenzahl = Grundfläche/Grundstücksfläche)

0,48

| INDEX | DATUM | ÄNDERUNG / THEMA | GEZ. |
|-------|------------|------------------|------|
| V00 | 23.03.2016 | Planerstellung | MSC |
| V01 | 08.04.2016 | Ausarbeitung | MSC |
| | | | |
| | | | |
| | | | |
| | | | |
| | | | |
| | | | |
| | | | |
| | | | |
| | | | |
| | | | |
| | | | |
| | | | |
| | | | |
| | | | |
| | | | |
| | | | |
| | | | |
| | | | |
| | | | |
| | | | |
| | | | |
| | | | |
| | | | |
| | | | |
| | | | |
| | | | |
| | | | |
| | | | |
| | | | |
| | | | |
| | | | |
| | | | |
| | | | |
| | | | |
| | | | |
| | | | |
| | | | |
| | | | |
| | | | |
| | | | |
| | | | |
| | | | |
| | | | |
| | | | |
| | | | |
| | | | |
| | | | |
| | | | |
| | | | |
| | | | |
| | | | |
| | | | |
| | | | |
| | | | |
| | | | |
| | | | |
| | | | |
| | | | |
| | | | |
| | | | |
| | | | |
| | | | |
| | | | |
| | | | |
| | | | |
| | | | |
| | | | |
| | | | |
| | | | |
| | | | |
| | | | |
| | | | |
| | | | |
| | | | |
| | | | |
| | | | |
| | | | |
| | | | |
| | | | |
| | | | |
| | | | |
| | | | |
| | | | |
| | | | |
| | | | |
| | | | |
| | | | |
| | | | |
| | | | |
| | | | |
| | | | |
| | | | |
| | | | |
| | | | |
| | | | |
| | | | |
| | | | |
| | | | |
| | | | |
| | | | |
| | | | |
| | | | |
| | | | |
| | | | |
| | | | |
| | | | |
| | | | |
| | | | |
| | | | |
| | | | |
| | | | |
| | | | |
| | | | |
| | | | |
| | | | |
| | | | |
| | | | |
| | | | |
| | | | |
| | | | |
| | | | |
| | | | |
| | | | |
| | | | |
| | | | |
| | | | |
| | | | |
| | | | |
| | | | |
| | | | |
| | | | |
| | | | |
| | | | |
| | | | |
| | | | |
| | | | |
| | | | |
| | | | |
| | | | |
| | | | |
| | | | |
| | | | |
| | | | |
| | | | |
| | | | |
| | | | |
| | | | |
| | | | |
| | | | |
| | | | |
| | | | |
| | | | |
| | | | |
| | | | |
| | | | |
| | | | |
| | | | |
| | | | |
| | | | |
| | | | |
| | | | |
| | | | |
| | | | |
| | | | |
| | | | |
| | | | |
| | | | |
| | | | |
| | | | |
| | | | |
| | | | |
| | | | |
| | | | |
| | | | |
| | | | |
| | | | |
| | | | |
| | | | |
| | | | |
| | | | |
| | | | |
| | | | |
| | | | |
| | | | |
| | | | |
| | | | |
| | | | |
| | | | |
| | | | |
| | | | |
| | | | |
| | | | |
| | | | |
| | | | |
| | | | |
| | | | |
| | | | |
| | | | |
| | | | |
| | | | |
| | | | |
| | | | |
| | | | |
| | | | |
| | | | |
| | | | |
| | | | |
| | | | |
| | | | |
| | | | |
| | | | |
| | | | |
| | | | |
| | | | |
| | | | |
| | | | |
| | | | |
| | | | |
| | | | |
| | | | |
| | | | |
| | | | |
| | | | |
| | | | |
| | | | |
| | | | |
| | | | |
| | | | |
| | | | |
| | | | |
| | | | |
| | | | |
| | | | |
| | | | |
| | | | |
| | | | |
| | | | |
| | | | |
| | | | |
| | | | |
| | | | |
| | | | |
| | | | |
| | | | |
| | | | |
| | | | |
| | | | |
| | | | |
| | | | |
| | | | |
| | | | |
| | | | |
| | | | |



| KENNWERTE | |
|--|----------|
| Grundfläche Hauptgebäude | 3.874 m² |
| Grundstücksfläche Flurstück 92/101 | 8.121 m² |
| GRZ (Grundflächenzahl = Grundfläche/Grundstücksfläche) | 0,48 |

[illegible]

| |
|---|
| PROJEKT Grundschule Rastede-Kleibrok 26180 Rastede, Zur-Windmühlen-Straße 17 |
|---|

| | |
|------------------|----------|
| BAUHERR | FREIGABE |
| Gemeinde Rastede | |

ARCHITEKTUR/INNENARCHITEKTUR FREIGABE

 ARCHITEKTENstern

vielitz planungsgruppe

ARCHITEKTEN INGENIEURE

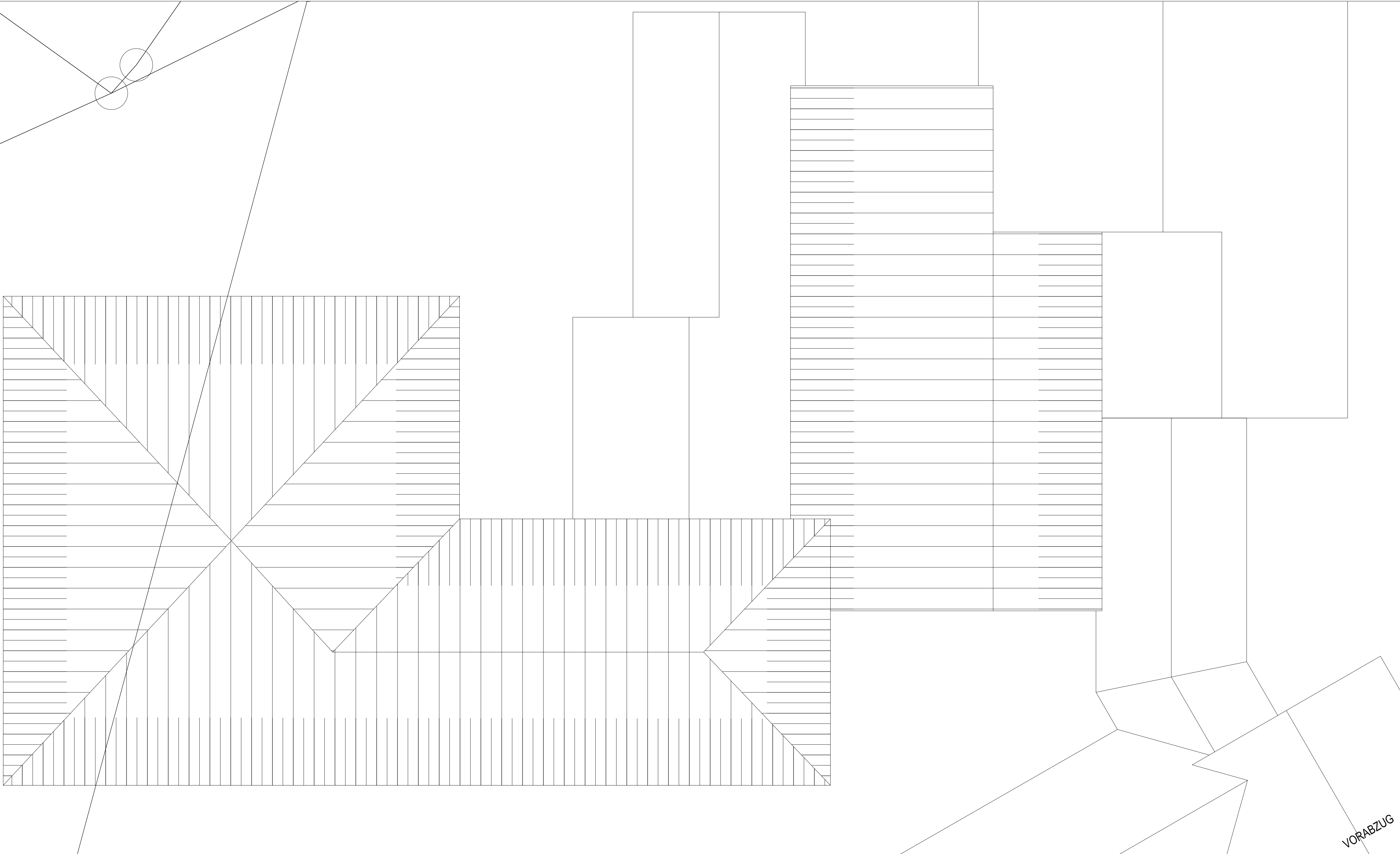
26122 Oldenburg, Stau 144, info@vp-ai.de T. 0441.48063728

| |
|------------|
| PHASE |
| Vorentwurf |

| |
|---------------------------------------|
| <p>PLANINHALT</p> <p>Obergeschoss</p> |
|---------------------------------------|

| | | | |
|------------------|--------------------------------|-------------------|----------------|
| MASSTAB 1:100 | ERSTELLUNGSDATUM 08.04.2016 | GEZEICHNET MSC | GEPRÜFT BEC |
|------------------|--------------------------------|-------------------|----------------|

| | | |
|-----------------------------------|--|---------------------|
| em-ai PROJEKT NR. 16009 | em-ai ZEICHNUNGS NR. EP 1.02 | INDEX V01 |
|-----------------------------------|--|---------------------|



| | |
|--|----------|
| Grundfläche Hauptgebäude | 3.874 m² |
| Grundstücksfläche Flurstück 92/101 | 8.121 m² |
| GRZ (Grundflächenzahl = Grundfläche/Grundstücksfläche) | 0,48 |

[illegible]

26180 Rastede, Zur-Windmühlen-Straße 17

| | |
|---------|----------|
| BAUHERR | FREIGABE |
|---------|----------|

Gemeinde Rastede

ARCHITEKTUR / INNENARCHITEKTUR FREIGABE

 ARCHITEKTENstern

vieltz planungsgruppe

ARCHITEKTEN INGENIEURE

26122 Oldenburg, Stau 144, info@vp-aide T. 0441.48063728

| PHASE |
|------------|
| Vorentwurf |

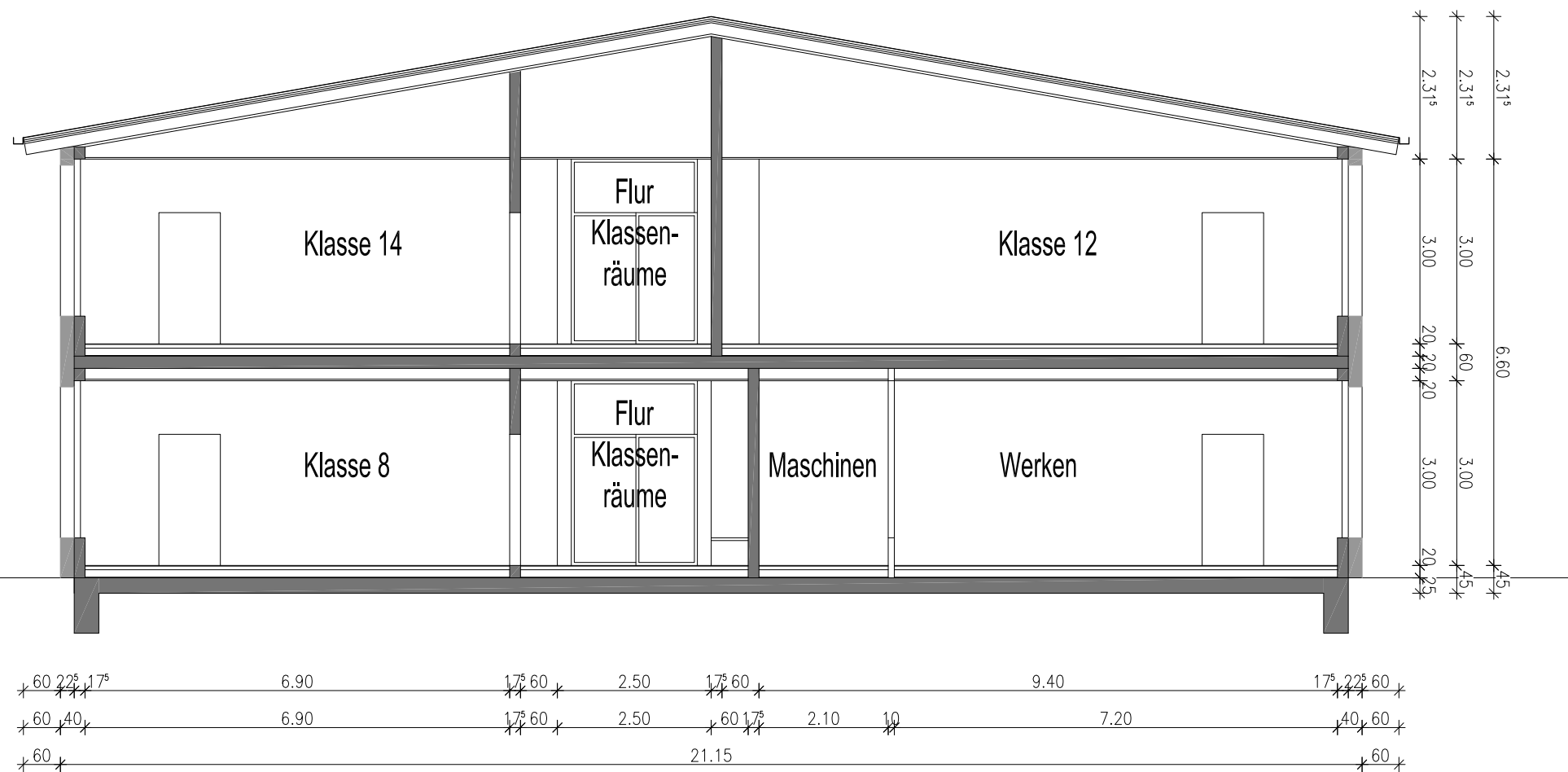
| | |
|------------|--------------|
| PLANINHALT | Dachaufsicht |
|------------|--------------|

| | | | |
|---------|------------------|------------|---------|
| MASSTAB | ERSTELLUNGSDATUM | GEZEICHNET | GEPRÜFT |
| 1:100 | 08.04.2016 | MSC | BEC |

| | | |
|-----------------------------------|--|---------------------|
| em-ai PROJEKT NR. 16009 | em-ai ZEICHNUNGS NR. EP 1.03 | INDEX V00 |
|-----------------------------------|--|---------------------|

© ellwanger menzel architekten ingenieure GmbH, 2016

VORABZUG



Schnitt BB

| INDEX | DATUM | ÄNDERUNG / THEMA | GEZ. |
|-------|------------|------------------|------|
| V00 | 08.04.2016 | Planerstellung | MSC |
| | | | |
| | | | |
| | | | |
| | | | |
| | | | |
| | | | |
| | | | |
| | | | |
| | | | |
| | | | |
| | | | |
| | | | |
| | | | |

| |
|---|
| PROJEKT |
| Grundschule Rastede-Kleibrok |
| 26180 Rastede, Zur-Windmühlen-Straße 17 |
| BAUHERR |
| Gemeinde Rastede |
| FREIGABE |

| |
|--|
| ARCHITEKTUR / INNENARCHITEKTUR |
|  vielitz planungsgruppe ARCHITEKTEN INGENIEURE |
| 26122 Oldenburg, Stau 144, info@vp-ai.de |
| T. 0441.48063728 |
| FREIGABE |

| |
|------------|
| PHASE |
| Vorentwurf |

| |
|------------|
| PLANINHALT |
| Schnitt BB |

| | | | |
|---------|------------------|------------|---------|
| MASSTAB | ERSTELLUNGSDATUM | GEZEICHNET | GEPRÜFT |
| 1:100 | 08.04.2016 | MSC | BEC |

| | | |
|-------------------|----------------------|-------|
| em-ai PROJEKT NR. | em-ai ZEICHNUNGS NR. | INDEX |
| 16009 | EP 2.01 | V00 |



VORABZUG

| | |
|---|----------|
| PROJEKT | |
| Grundschule Rastede-Kleibrok | |
| 26180 Rastede, Zur-Windmühlen-Straße 17 | |
| Bauherr | FREIGABE |
| Gemeinde Rastede | |

| |
|------------|
| PHASE |
| Vorentwurf |

| | | | |
|---------|------------------|------------|---------|
| MASSTAB | ERSTELLUNGSDATUM | GEZEICHNET | GEPRÜFT |
| 1:100 | 08.04.2016 | MSC | BEC |

| | | |
|-----------------------------------|--|---------------------|
| em-ai PROJEKT NR. 16009 | em-ai ZEICHNUNGS NR. EP 2.02 | INDEX V00 |
|-----------------------------------|--|---------------------|



VARIANTE 2 - Visualisierung V3a - Mauerwerk

© 2014 **vielitz planungsgruppe** | Ausarbeitung der Variante 2 - Erweiterung der Grundschule Kleibrok in Rastede | 04. Dezember 2014

